

**TOWN OF CHESTER
PLANNING BOARD
SUBDIVISION APPLICATION**

DATE: 10/24/18

APPLICANT: Meadow Hill, LLC

ADDRESS: P.O. Box 1053, Monroe, NY 10949

TELEPHONE: (845) 781-3730 EMAIL johnsorrentino2003@yahoo.com

OWNER OF PROPERTY (IF NOT SAME AS ABOVE)

NAME SAME AS APPLICANT

ADDRESS _____

TELEPHONE _____ EMAIL _____

**PERSON WHO IS RESPONSIBLE FOR ANY FEES INCURRED AND WHO IS TO
RECEIVE STATEMENTS:**

NAME John Sorrentino

BILLING ADDRESS P.O. Box 1052, Monroe, NY 10949

EMAIL ADDRESS johnsorrentino2003@yahoo.com

CONTACT PHONE # (845) 781-3730

PROPERTY DESCRIPTION:

TAX MAP: SECTION 15 BLOCK 1 LOT 24

LOCATION OF PROPERTY: North side of Camp Monroe Road and east of Trout Brook Road

SQUARE FOOTAGE 4.8 acres PRESENT ZONING SR-2

NAME OF PROJECT Lands of Meadow Hill - Minor Subdivision

INTENDED USE Single Family Dwellings

NUMBER OF LOTS 3

PROJECT ENGINEER Pietrzak & Pfau Engineering & Surveying, PLLC

ADDRESS 262 Greenwich Avenue, Goshen, NY 10924

EMAIL pietrzakpfau@pietrzakpfau.com

TELEPHONE # (845) 294-0606 LICENSE# 068945

PROJECT ATTORNEY _____

ADDRESS _____

EMAIL _____

TELEPHONE # _____

TOWN OF CHESTER PLANNING BOARD
PRESUBMISSION
**PLAN ELEMENT CHECKLIST FOR
PRELIMINARY AND MINOR SUBDIVISION**

PROJECT NAME: Lands of Meadow Hill - Minor Subdivision

The following checklist items shall be incorporated on the Subdivision Plat prior to consideration of being placed on the Planning Board Agenda.

1. x Name and address of applicant.
 2. x Name and address of owner (if different from applicant).
 3. x Subdivision location.
 4. x Tax Map Data (Section-Block-Lot)
 5. x Location map at a scale of 1"= 2,000 ft. or less on a tax map or USCGS map base only with property outlined.
 6. x Zoning table showing what is required in the particular zone and what applicant is proposing. A table is to be provided for each proposed lot.
 7. x Show zoning boundary if any portion of proposed site is within or adjacent to a different zone.
 8. x Date of plan preparation and/or plan revisions.
 9. x Scale the plan is drawn to (Max 1" = 100')
 10. x North arrow pointing generally up.
 11. x Planning Board Approval Box near lower right corner of plans (2 1/2"x4") for stamping.
 12. x Plan legend (symbols & labels)
 13. x Surveyor's and Engineer's Certificate and Title Block.
 14. Surveyor's seal and signature
 15. x Name of adjoining owner's
 16. x *Wetlands and required buffer zone with an appropriate note regarding DEC or ACOE requirements as applicable
 17. x Delineation of soil unit boundary lines from Orange County Soils Survey
 18. Delineation of wooded areas and isolated trees with diameters of 12 inches or greater measured 3 feet up from base of trunk. Showing clearing limits
 19. N/A Agricultural activity warning notes, if applicable.
-

20. N/A Flood plain boundaries
21. *Certified sewage system and water supply design and placement by a Licensed Professional Engineer must be shown on plans.
22. X Metes and bounds of parcel
23. X Name and width of adjacent streets; the road boundary is to be a minimum of 25 ft. from the physical center line of the street with dedication offerings as required.
24. X Show existing or proposed easements (note restrictions).
25. X *Right-of-way width and Rights of Access and Utility Placement.
26. N/A *If applicable, road profile and typical section of type(s) of road proposed. Indicate any desired waivers (sidewalks, street trees, street lampposts, etc.)
27. X Lot area (in sq. ft. for each lot less than 2 acres).
28. X Number of lots including residual lot.
29. X Show any existing waterways, including intermittent streams.
30. N/A note stating a road maintenance agreement is to be filed in the County Clerk's Office where applicable.
31. Applicable note pertaining to owners review and concurrence with plat together with owner's signature.
32. N/A Show improvements, i.e, drainage systems, water lines, sewer lines etc.
33. X Show all existing houses, accessory structures, wells and septic systems on and within 200ft. of the parcel to be subdivided.
34. X Show topographical data with 2 ft. contours extending 100' from property line utilizing USGS datum.
35. Indicate any reference to a previous subdivision, i.e, filed map number, date and previous lot number.
36. *Stormwater Management and Erosion and Sedimentation Control Plans.
37. N/A If a private road, Town Board approval of name is required, and notes on the plan that no Town services will be provided and a street sign (per Town specs) is to be furnished and installed..

The following is to be included in the Project Narrative.

38. X Number of acres to be cleared or timber harvested.
39. X Estimated or known cubic yards of material to be excavated and removed from the site.
40. X Estimated or know cubic yards of fill required.
41. X The amount of grading expected or know to be required to bring the site to readiness.
42. N/A Type and amount of site preparation which falls within the 100 ft. buffer strip of State Wetlands. Please explain in sq. ft. or cubic yards.
43. N/A Any amount of site preparation within a 100 year floodplain or any water course on the site. Please explain

in sq. ft. or cubic yards.

44. x Check here if sketch plan conference is requested.

Checklist items marked with * can await results of Sketch Plan conference.

Mark "N/A" for non-applicable items.

The plan for the proposed site has been prepared in accordance with this checklist.

By:  Date: 10/24/18
Applicant's Licensed Professional

This list is designed to be a guide ONLY. The Town of Chester Planning Board may require additional notes or revisions prior to granting approval.

TOWN OF CHESTER PLANNING BOARD
PRESUBMISSION
PLAN ELEMENT CHECKLIST FOR
PRELIMINARY AND MAJOR SUBDIVISION

PROJECT NAME: _____

The following checklist items shall be incorporated on the Subdivision Plat prior to consideration of being placed on the Planning Board Agenda.

1. ___ Name and address of applicant.
 2. ___ Name and address of owner (if different from applicant).
 3. ___ Subdivision location.
 4. ___ Tax Map Data (Section-Block-Lot)
 5. ___ Location map at a scale of 1"= 2,000 ft. or less on a tax map or USCGS map base only with property outlined.
 6. ___ Zoning table showing what is required in the particular zone and what applicant is proposing. A table is to be provided for each proposed lot.
 7. ___ An indication of any special proposal (Cluster, Open Area Development, Planned Adult Community) together with applicable bulk table information.
 8. ___ Show zoning boundary if any portion of proposed site is within or adjacent to a different zone.
 9. ___ Date of plan preparation and/or plan revisions.
 10. ___ Scale the plan is drawn to (Max 1" = 100')
 11. ___ North arrow pointing generally up
 12. ___ Planning Board Approval Box near lower right corner of plans (2 1/2"x4") for stamping.
 13. ___ Plan legend (symbols & labels)
 14. ___ Surveyor's and Engineer's Certificate and Title Block.
 15. ___ Surveyor's seal and signature
 16. ___ Name of adjoining owner's
 17. ___ *Wetlands and required buffer zone with an appropriate note regarding DEC or ACOE requirements as applicable
 18. ___ Delineation of soil unit boundary lines from Orange County Soils Survey
 19. ___ Delineation of wooded areas and isolated trees with diameters of 12 inches or greater measured 3 feet up
-

from base of trunk. Showing clearing limits

- 20. ___ Agricultural activity warning notes, if applicable.
- 21. ___ *Flood plain boundaries
- 22. ___ **Certified sewage system and water supply design and placement by a Licensed Professional Engineer must be shown on plans.
- 23. ___ **Metes and bounds of parcel
- 24. ___ Name and width of adjacent streets; the road boundary is to be a minimum of 25 ft. from the physical center line of the street with dedication offerings as required.
- 25. ___ Show existing or proposed easements (note restrictions).
- 26. ___ *Right-of-way width and Rights of Access and Utility Placement.
- 27. ___ *Road profile and typical section of type(s) of road proposed. Indicate any desired waivers (sidewalks, street trees, street lampposts, etc.)
- 28. ___ Lot area (in sq. ft. for each lot less than 2 acres).
- 29. ___ Number of lots including residual lot.
- 30. ___ Show any existing waterways, including intermittent streams.
- 31. ___ A note stating a road maintenance agreement is to be filed in the County Clerk's Office where applicable.
- 32. ___ Applicable note pertaining to owners review and concurrence with plat together with owner's signature.
- 33. ___ Show any improvements, i.e, drainage systems, water lines, sewer lines etc.
- 34. ___ Show all existing houses, accessory structures, wells and septic systems on and within 200ft. of the parcel to be subdivided.
- 35. ___ Show topographical data with 2 ft. contours extending 100' from property line utilizing USGS datum.
- 36. ___ Indicate any reference to a previous subdivision, i.e, filed map number, date and previous lot number.
- 37. ___ Stormwater Management and Erosion and Sedimentation Control Plans.
- 38. ___ If a private road, Town Board approval of name is required, and notes on the plan that no Town services will be provided and a street sign (per Town specs) is to be furnished and installed..

The following is to be included in the Project Narrative.

- 39. ___ Number of acres to be cleared or timber harvested.
 - 40. ___ Estimated or known cubic yards of material to be excavated and removed from the site.
 - 41. ___ Estimated or know cubic yards of fill required.
 - 42. ___ The amount of grading expected or know to be required to bring the site to readiness.
-

43. ____ Type and amount of site preparation which falls within the 100 ft. buffer strip of State Wetlands. Please explain in sq. ft. or cubic yards.

44. ____ Any amount of site preparation within a 100 year floodplain or any water course on the site. Please explain in sq. ft. or cubic yards.

45. ____ Check here if sketch plan conference is requested.

Checklist items marked with * can await results of Sketch Plan conference.

Checklist items marked with ** can await Final Subdivision Approval request.

Mark "N/A" for non-applicable items.

The plan for the proposed site has been prepared in accordance with this checklist.

By: _____ Date: _____
Applicant's Licensed Professional

This list is designed to be a guide ONLY. The Town of Chester Planning Board may require additional notes or revisions prior to granting approval.

OWNER AUTHORIZATION

State of New York

County of Orange

I John Sorrentino

Owner

Residing at P.O. Box 1053, Monroe, NY 10949

Owner Address

Being the owner of the premises on the north side of Camp Monroe Road and east end of
Property Location Trout Brook Road

Also known as Orange County Tax Map # 15-1-24

Tax Map#

Hereby authorize Pietrzak & Pfau Engineering & Surveying, PLLC

Agent


Whose mailing address is 262 Greenwich Avenue, Goshen, NY

Agent Address

To appear on my behalf before the Planning Board of the Town of Chester, and to file any documents required with reference to my application for:

Minor Subdivision

I hereby allow my agent, whose name appears above, to act on my behalf and I further agree to abide by any requirements imposed by the Board as a condition of their approval.

X 

Owner Signature

Sworn to before me this 24th

Day of October, 2018



THERESA PANICO
NOTARY PUBLIC-STATE OF NEW YORK
No. 01PA5028266
Qualified in Orange County
My Commission Expires 05-31-2018

**DISCLOSURE ADDENDUM STATEMENT TO APPLICATION,
PETITION AND REQUEST**

Mindful of the provisions of Section 809 of the General Municipal Law of the State of New York, and of the Penal provisions thereof as well, the undersigned applicant states that no State Officer, Officer or Employee of the Town of Chester, or Orange County, has any interest, financial or otherwise, in this application or with, or in the applicant as defined in said Statue, except the following person or persons who is or are represented to have only the following type of interest, in the nature and to the extent hereinafter indicated:

XX NONE

NAME, ADDRESS, RELATIONSHIP OR INTEREST
(Financial or otherwise)

This disclosure addendum statement is annexed to and made a part of the petition, application and request made by the undersigned applicant to the following Board or Officer of the Town of Chester.

TOWN BOARD

XX PLANNING BOARD

ZONING BOARD OF APPEALS

BUILDING INSPECTOR

OTHER

October 24, 2018

DATED

X

INDIVIDUAL APPLICANT

CORPORATE APPLICANT

(PRES.) (PARTNER) (VICE PRES.)
(SEC) (TREASURER)

PLANNING BOARD DISCLAIMER STATEMENT
TO APPLICANTS

The applicant is advised that the Town of Chester Municipal Code which contains the Town's Zoning Law, is subject to amendment. Submission of an application to the Board does not grant the applicant any right to continued review under the code's current standards and requirements. It is possible that the applicant will be required to meet changed standards or new code requirements made while the application is pending.

An approval by this Board does not constitute permission, nor grant the right to connect to or use municipal services such as sewer, water or roads. It is the applicant's responsibility to apply for and obtain the Town of Chester and other agency approvals not within this Board's authority to grant.

The applicant hereby acknowledges, consents, and agrees to the above.


October 24, 2018

Date

John Sorrentino

Applicant's Name (Printed)

X




Applicant's Signature

Notary Public
State of New York
County of Orange

I hereby depose and say that all the above statements and information, and all statements and information contained in the supporting documents and drawings attached hereto are true, that the application rules have been read and the requirements therein set forth are fully met. Further, I understand that compliance with the Town of Chester Zoning Ordinance and the Subdivision Regulations shall be the sole responsibility of the applicant and the owner or their representatives, and that compliance with the subject matter contained therein shall be deemed part of this application.


X



Signature of Applicant

Sworn to before me this 24th

Day of October, 2018



Notary Public

THERESA PANICO
NOTARY PUBLIC-STATE OF NEW YORK
No. 01PA5028266

Qualified in Orange County
My Commission Expires 05-31-2028