

**TOWN OF CHESTER
PLANNING BOARD
SUBDIVISION APPLICATION**

DATE: 5/1/18

APPLICANT: SIMON OSTREICHER

ADDRESS: 435 BELLEVUE RD

CHESTER NY 10918

TELEPHONE: 845-610-5300 x102 EMAIL SIMON@TILZCLASSIC.COM

OWNER OF PROPERTY (IF NOT SAME AS ABOVE)

NAME _____

ADDRESS _____

TELEPHONE _____ EMAIL _____

PERSON WHO IS RESPONSIBLE FOR ANY FEES INCURRED AND WHO IS TO
RECEIVE STATEMENTS:

NAME SIMON OSTREICHER

BILLING ADDRESS 435 BELLEVUE RD CHESTER NY 10918

EMAIL ADDRESS SIMON@TILZCLASSIC.COM

CONTACT PHONE # 845-610-5300 x102

PROPERTY DESCRIPTION:

TAX MAP: SECTION 17 BLOCK 1 LOT 99.221

LOCATION OF PROPERTY: 1251 Kings Hwy corner of
Kings Hwy AND BELVALE ROAD.

SQUARE FOOTAGE 38.89 +/- Ac PRESENT ZONING IP DISTRICT

NAME OF PROJECT 1251 Kings Hwy Ue

INTENDED USE WARE HOUSING.

NUMBER OF LOTS 3

PROJECT ENGINEER C.V. ASSOCIATES NY PE LS PC

ADDRESS 148 RT# 17M HARRISON NY 10926

EMAIL SURVEYINGCVA@CVASSOCIATESNY.COM

TELEPHONE # 845-774-1075 LICENSE#

PROJECT ATTORNEY

ADDRESS

EMAIL

TELEPHONE #

TOWN OF CHESTER PLANNING BOARD
PRESUBMISSION
PLAN ELEMENT CHECKLIST FOR
PRELIMINARY AND MINOR SUBDIVISION

PROJECT NAME: 1251 Kings Hwy. Wc

The following checklist items shall be incorporated on the Subdivision Plat prior to consideration of being placed on the Planning Board Agenda.

1. ☒ Name and address of applicant.
2. ☒ Name and address of owner (if different from applicant).
3. ☒ Subdivision location.
4. ☒ Tax Map Data (Section-Block-Lot)
5. ☒ Location map at a scale of 1"= 2,000 ft. or less on a tax map or USCGS map base only with property outlined.
6. ☒ Zoning table showing what is required in the particular zone and what applicant is proposing. A table is to be provided for each proposed lot.
7. ☒ Show zoning boundary if any portion of proposed site is within or adjacent to a different zone.
8. ☒ Date of plan preparation and/or plan revisions.
9. ☒ Scale the plan is drawn to (Max 1" = 100')
10. ☒ North arrow pointing generally up.
11. ☒ Planning Board Approval Box near lower right corner of plans (2 1/2"x4") for stamping.
12. ☒ Plan legend (symbols & labels)
13. ☒ Surveyor's and Engineer's Certificate and Title Block.
14. ☒ Surveyor's seal and signature
15. ☒ Name of adjoining owner's
16. ☒ *Wetlands and required buffer zone with an appropriate note regarding DEC or ACOE requirements as applicable
17. ☒ Delineation of soil unit boundary lines from Orange County Soils Survey
18. ☒ Delineation of wooded areas and isolated trees with diameters of 12 inches or greater measured 3 feet up from base of trunk. Showing clearing limits
19. ☒ Agricultural activity warning notes, if applicable.

20. N/A *Flood plain boundaries

21. *Certified sewage system and water supply design and placement by a Licensed Professional Engineer must be shown on plans.

22. ✓ Metes and bounds of parcel

23. ✓ Name and width of adjacent streets; the road boundary is to be a minimum of 25 ft. from the physical center line of the street with dedication offerings as required.

24. N/A Show existing or proposed easements (note restrictions).

25. N/A *Right-of-way width and Rights of Access and Utility Placement.

26. N/A *If applicable, road profile and typical section of type(s) of road proposed. Indicate any desired waivers (sidewalks, street trees, street lampposts, etc.)

27. ✓ Lot area (in sq. ft. for each lot less than 2 acres).

28. ✓ Number of lots including residual lot.

29. ✓ Show any existing waterways, including intermittent streams.

30. ✓ A note stating a road maintenance agreement is to be filed in the County Clerk's Office where applicable.

31. Applicable note pertaining to owners review and concurrence with plat together with owner's signature.

32. ✓ Show improvements, i.e., drainage systems, water lines, sewer lines etc.

33. ✓ Show all existing houses, accessory structures, wells and septic systems on and within 200ft. of the parcel to be subdivided.

34. ✓ Show topographical data with 2 ft. contours extending 100' from property line utilizing USGS datum.

35. ✓ Indicate any reference to a previous subdivision, i.e., filed map number, date and previous lot number.

36. N/A *Stormwater Management and Erosion and Sedimentation Control Plans.

37. N/A If a private road, Town Board approval of name is required, and notes on the plan that no Town services will be provided and a street sign (per Town specs) is to be furnished and installed..

The following is to be included in the Project Narrative.

38. ✓ Number of acres to be cleared or timber harvested.

39. ✓ Estimated or known cubic yards of material to be excavated and removed from the site.

40. ✓ Estimated or know cubic yards of fill required.

41. ✓ The amount of grading expected or know to be required to bring the site to readiness.

42. N/A Type and amount of site preparation which falls within the 100 ft. buffer strip of State Wetlands. Please explain in sq. ft. or cubic yards.

43. N/A Any amount of site preparation within a 100 year floodplain or any water course on the site. Please explain

in sq. ft. or cubic yards.

44. N/A Check here if sketch plan conference is requested.

Checklist items marked with * can await results of Sketch Plan conference.

Mark "N/A" for non-applicable items.

The plan for the proposed site has been prepared in accordance with this checklist.

By:  Date: 5/1/18
Applicant's Licensed Professional

This list is designed to be a guide ONLY. The Town of Chester Planning Board may require additional notes or revisions prior to granting approval.

OWNER AUTHORIZATION

State of New York
County of Orange

I SIMON OSTREICHER
Owner

Residing at 435 BELVALLE RD CHESTER NY 10918
Owner Address

Being the owner of the premises 1251 KINGS HWY CHESTER NY 10918
Property Location

Also known as Orange County Tax Map # SECT. 17, BLK 1, LOT 99.221
Tax Map#


Hereby authorize C.V. ASSOCIATES NY; PE, LS, PC
Agent

Whose mailing address is 148 RTE 17N HARRIMAN NY 10926
Agent Address

To appear on my behalf before the Planning Board of the Town of Chester, and to file any documents required with reference to my application for:

A MINOR SUBDIVISION. 3 LOT

I hereby allow my agent, whose name appears above, to act on my behalf and I further agree to abide by any requirements imposed by the Board as a condition of their approval.


Owner Signature

Sworn to before me this 4th
Day of April, 2018


BAILY KLEIN
NOTARY PUBLIC-STATE OF NEW YORK
No. 01KL6322101
Qualified in Orange County
My Commission Expires 03-30-2019

Mindful of the provisions of Section 809 of the General Municipal Law of the State of New York, and of the Penal provisions thereof as well, the undersigned applicant states that no State Officer, Officer or Employee of the Town of Chester, or Orange County, has any interest, financial or otherwise, in this application or with, or in the applicant as defined in said Statute, except the following person or persons who is or are represented to have only the following type of interest, in the nature and to the extent hereinafter indicated:

This disclosure addendum statement is annexed to and made a part of the petition, application and request made by the undersigned applicant to the following Board or Officer of the Town of Chester.

APRIL-09-18

DATED

INDIVIDUAL APPLICANT

CORPORATE APPLICANT

(PRES.) (PARTNER) (VICE PRES.)
(SEC) (TREASURER)


BAILY KLEIN
NOTARY PUBLIC-STATE OF NEW YORK
No. 01KL6322101
Qualified in Orange County
My Commission Expires 03-30-2019

4/9/18


PLANNING BOARD DISCLAIMER STATEMENT
TO APPLICANTS

The applicant is advised that the Town of Chester Municipal Code which contains the Town's Zoning Law, is subject to amendment. Submission of an application to the Board does not grant the applicant any right to continued review under the code's current standards and requirements. It is possible that the applicant will be required to meet changed standards or new code requirements made while the application is pending.

An approval by this Board does not constitute permission, nor grant the right to connect to or use municipal services such as sewer, water or roads. It is the applicant's responsibility to apply for and obtain the Town of Chester and other agency approvals not within this Board's authority to grant.

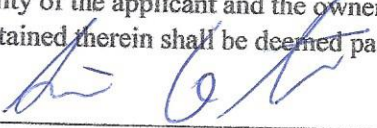
The applicant hereby acknowledges, consents, and agrees to the above.


4/9/18
Date

SIMON OSTREICHER
Applicant's Name (Printed)

Applicant's Signature

Notary Public
State of New York
County of Orange

I hereby depose and say that all the above statements and information, and all statements and information contained in the supporting documents and drawings attached hereto are true, that the application rules have been read and the requirements therein set forth are fully met. Further, I understand that compliance with the Town of Chester Zoning Ordinance and the Subdivision Regulations shall be the sole responsibility of the applicant and the owner or their representatives, and that compliance with the subject matter contained therein shall be deemed part of this application.


Signature of Applicant

Sworn to before me this 9th
Day of April, 2018

Notary Public

BAILA KLEIN
NOTARY PUBLIC-STATE OF NEW YORK
No. 01KL6322101
Qualified in Orange County
My Commission Expires 03-30-2019