

TOWN OF CHESTER
PLANNING BOARD SUBDIVISION APPLICATION

DATE 7/20/2015

APPLICANT PAUL GUANERI

ADDRESS 18 NATURES TRAIL

Chester N.Y. 10918

TELEPHONE 845-469-9433 EMAIL MRPAG@OPTONLINE.NET

OWNER OF PROPERTY (IF NOT SAME AS ABOVE)

SAME

ADDRESS _____

TELEPHONE # _____

APPLICANT SAME

ADDRESS _____

TELEPHONE _____ EMAIL _____

PERSON WHO IS RESPONSIBLE FOR ANY FEES INCURRED
AND WHO IS TO RECEIVE STATEMENTS:

NAME PAUL GUANERI

BILLING ADDRESS 18 NATURES TRAIL CHESTER NY 10918

E-MAIL ADDRESS MRPAG@OPTONLINE.NET

CONTACT PHONE # 845-469-9433

PROPERTY DESCRIPTION:

TAX MAP SECTION 18 BLOCK 1 LOT 25

LOCATION OF PROPERTY 18 NATURES TRAIL CHESTER NY 10918

TOTAL ACREAGE 7.01 PRESENT ZONING AR-.3

NAME OF PROJECT

GUANERI SUBDIVISION

INTENDED USE

SINGLE FAMILY RESIDENCE

NUMBER OF LOTS

2

PROJECT ENGINEER MJS ENGINEERING, JIM CLEARNWATER,
MIRE SANDOR

ADDRESS 261 GREENWICH AVE GOSHEN N.Y. 10924

EMAIL JCLEARNWATER@MJSENG.COM

TELEPHONE # 291-8650 ^{x203} LICENSE # 49467

PROJECT ATTORNEY _____

ADDRESS _____

EMAIL _____

TELEPHONE # _____

OWNER AUTHORIZATION

State of New York
County of Orange

I PAUL GUANERI

Owner

residing at 18 NATURES TRAIL CHESTER N.Y. 10918

Owner Address

being the owner of premises 18 NATURES TRAIL CHESTER N.Y. 10918

Property Location

also known as Orange County Tax Map # 18-1-25

Tax Map #

hereby authorize MJS ENGINEERING & LAND SURVEYING PC

Agent

whose mailing address is JCLEARWATER@MJS-ENG.COM

Agent address

to appear on my behalf before the Planning Board of the Town of Chester,
and to file any documents required with reference to my application for :


GUANERI SUBDIVISION

I hereby allow my agent, whose name appears above, to act on my behalf
and I further agree to abide by any requirements imposed by the Board as a
condition of their approval.

Paul Guaneri
Owner Signature

Sworn to before me this 20th

day of July, 2015





Short Environmental Assessment Form

Part 1 - Project Information

Instructions for Completing


Part 1 - Project Information. The applicant or project sponsor is responsible for the completion of Part 1. Responses become part of the application for approval or funding, are subject to public review, and may be subject to further verification. Complete Part 1 based on information currently available. If additional research or investigation would be needed to fully respond to any item, please answer as thoroughly as possible based on current information.

Complete all items in Part 1. You may also provide any additional information which you believe will be needed by or useful to the lead agency; attach additional pages as necessary to supplement any item.

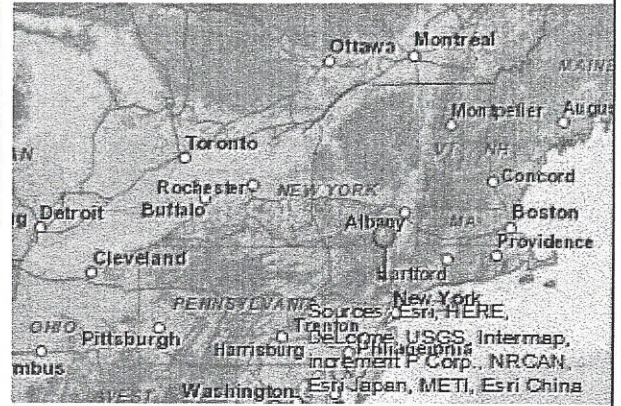
Part 1 - Project and Sponsor Information							
Paul & Linda Guaneri							
Name of Action or Project: Guaneri Subdivision							
Project Location (describe, and attach a location map): 18 Natures Trail, Town of Chester, Orange County. Tax Mat Section 18 Block 1 Lot 25							
Brief Description of Proposed Action: Two lot subdivision of seven acre parcel to create one new single family residential lot. Parcel is served by individual wells & septic. Parcel is located on a private road leading southeasterly from Gibson Hill Road.							
Name of Applicant or Sponsor: Paul & Linda Guaneri		Telephone: 845.649.9433					
		E-Mail: lguaneri@optonline.net					
Address: 18 Natures Trail							
City/PO: Chester		State: NY	Zip Code: 10918				
1. Does the proposed action only involve the legislative adoption of a plan, local law, ordinance, administrative rule, or regulation? If Yes, attach a narrative description of the intent of the proposed action and the environmental resources that may be affected in the municipality and proceed to Part 2. If no, continue to question 2.			<table border="1" style="width: 100%; border-collapse: collapse;"> <tr> <th style="width: 50%;">NO</th> <th style="width: 50%;">YES</th> </tr> <tr> <td style="text-align: center;"><input checked="" type="checkbox"/></td> <td style="text-align: center;"><input type="checkbox"/></td> </tr> </table>	NO	YES	<input checked="" type="checkbox"/>	<input type="checkbox"/>
NO	YES						
<input checked="" type="checkbox"/>	<input type="checkbox"/>						
2. Does the proposed action require a permit, approval or funding from any other governmental Agency? If Yes, list agency(s) name and permit or approval: Chester Planning Board, Chester Zoning Board, Orange County Planning			<table border="1" style="width: 100%; border-collapse: collapse;"> <tr> <th style="width: 50%;">NO</th> <th style="width: 50%;">YES</th> </tr> <tr> <td style="text-align: center;"><input type="checkbox"/></td> <td style="text-align: center;"><input checked="" type="checkbox"/></td> </tr> </table>	NO	YES	<input type="checkbox"/>	<input checked="" type="checkbox"/>
NO	YES						
<input type="checkbox"/>	<input checked="" type="checkbox"/>						
3.a. Total acreage of the site of the proposed action? _____ 7 acres b. Total acreage to be physically disturbed? _____ 1 acres c. Total acreage (project site and any contiguous properties) owned or controlled by the applicant or project sponsor? _____ 7 acres							
4. Check all land uses that occur on, adjoining and near the proposed action. <div style="display: flex; flex-wrap: wrap;"> <div style="width: 50%;"><input type="checkbox"/> Urban</div> <div style="width: 50%;"><input checked="" type="checkbox"/> Rural (non-agriculture)</div> <div style="width: 50%;"><input type="checkbox"/> Industrial</div> <div style="width: 50%;"><input type="checkbox"/> Commercial</div> <div style="width: 50%;"><input checked="" type="checkbox"/> Residential (suburban)</div> <div style="width: 50%;"><input checked="" type="checkbox"/> Forest</div> <div style="width: 50%;"><input type="checkbox"/> Agriculture</div> <div style="width: 50%;"><input type="checkbox"/> Aquatic</div> <div style="width: 50%;"><input type="checkbox"/> Other (specify): _____</div> <div style="width: 50%;"><input type="checkbox"/> Parkland</div> </div>							

5. Is the proposed action, a. A permitted use under the zoning regulations?	NO <input type="checkbox"/>	YES <input checked="" type="checkbox"/>	N/A <input type="checkbox"/>
b. Consistent with the adopted comprehensive plan?	<input type="checkbox"/>	<input checked="" type="checkbox"/>	<input type="checkbox"/>
6. Is the proposed action consistent with the predominant character of the existing built or natural landscape?	NO <input type="checkbox"/>	YES <input checked="" type="checkbox"/>	
7. Is the site of the proposed action located in, or does it adjoin, a state listed Critical Environmental Area? If Yes, identify: _____	NO <input checked="" type="checkbox"/>	YES <input type="checkbox"/>	
8. a. Will the proposed action result in a substantial increase in traffic above present levels?	NO <input checked="" type="checkbox"/>	YES <input type="checkbox"/>	
b. Are public transportation service(s) available at or near the site of the proposed action?	<input type="checkbox"/>	<input type="checkbox"/>	
c. Are any pedestrian accommodations or bicycle routes available on or near site of the proposed action?	<input type="checkbox"/>	<input type="checkbox"/>	
9. Does the proposed action meet or exceed the state energy code requirements? If the proposed action will exceed requirements, describe design features and technologies: One new single family residential house built to current NYS Building Code using normal levels of fuel and electric.	NO <input type="checkbox"/>	YES <input checked="" type="checkbox"/>	
10. Will the proposed action connect to an existing public/private water supply? If No, describe method for providing potable water: <u>PRIVATE WELLS</u>	NO <input checked="" type="checkbox"/>	YES <input type="checkbox"/>	
11. Will the proposed action connect to existing wastewater utilities? If No, describe method for providing wastewater treatment: <u>PRIVATE SEPTIC SYSTEMS</u>	NO <input checked="" type="checkbox"/>	YES <input type="checkbox"/>	
12. a. Does the site contain a structure that is listed on either the State or National Register of Historic Places?	NO <input checked="" type="checkbox"/>	YES <input type="checkbox"/>	
b. Is the proposed action located in an archeological sensitive area?	<input checked="" type="checkbox"/>	<input type="checkbox"/>	
13. a. Does any portion of the site of the proposed action, or <u>lands adjoining</u> the proposed action, contain wetlands or other waterbodies regulated by a federal, state or local agency?	NO <input type="checkbox"/>	YES <input checked="" type="checkbox"/>	
b. Would the proposed action physically alter, or encroach into, any existing wetland or waterbody? If Yes, identify the wetland or waterbody and extent of alterations in square feet or acres: _____	<input checked="" type="checkbox"/>	<input type="checkbox"/>	
14. Identify the typical habitat types that occur on, or are likely to be found on the project site. Check all that apply: <input type="checkbox"/> Shoreline <input checked="" type="checkbox"/> Forest <input type="checkbox"/> Agricultural/grasslands <input type="checkbox"/> Early mid-successional <input type="checkbox"/> Wetland <input type="checkbox"/> Urban <input checked="" type="checkbox"/> Suburban			
15. Does the site of the proposed action contain any species of animal, or associated habitats, listed by the State or Federal government as threatened or endangered? <u>TO BE CONFIRMED BY D.E.C.</u>	NO <input type="checkbox"/>	YES <input checked="" type="checkbox"/>	
16. Is the project site located in the 100 year flood plain?	NO <input checked="" type="checkbox"/>	YES <input type="checkbox"/>	
17. Will the proposed action create storm water discharge, either from point or non-point sources? If Yes, a. Will storm water discharges flow to adjacent properties? <input type="checkbox"/> NO <input type="checkbox"/> YES	NO <input checked="" type="checkbox"/>	YES <input type="checkbox"/>	
b. Will storm water discharges be directed to established conveyance systems (runoff and storm drains)? If Yes, briefly describe: _____	<input type="checkbox"/> NO <input type="checkbox"/> YES		

18. Does the proposed action include construction or other activities that result in the impoundment of water or other liquids (e.g. retention pond, waste lagoon, dam)? If Yes, explain purpose and size: _____	NO	YES
_____	<input checked="" type="checkbox"/>	<input type="checkbox"/>
19. Has the site of the proposed action or an adjoining property been the location of an active or closed solid waste management facility? If Yes, describe: _____	NO	YES
_____	<input checked="" type="checkbox"/>	<input type="checkbox"/>
20. Has the site of the proposed action or an adjoining property been the subject of remediation (ongoing or completed) for hazardous waste? If Yes, describe: _____	NO	YES
_____	<input checked="" type="checkbox"/>	<input type="checkbox"/>
I AFFIRM THAT THE INFORMATION PROVIDED ABOVE IS TRUE AND ACCURATE TO THE BEST OF MY KNOWLEDGE Applicant/sponsor name: <u>MJS Engineering & Land Surveying, PC</u> Date: <u>4/8/2015</u> Signature: <u>Project engineering firm</u> <i>[Signature]</i>		



Disclaimer: The EAF Mapper is a screening tool intended to assist project sponsors and reviewing agencies in preparing an environmental assessment form (EAF). Not all questions asked in the EAF are answered by the EAF Mapper. Additional information on any EAF question can be obtained by consulting the EAF Workbooks. Although the EAF Mapper provides the most up-to-date digital data available to DEC, you may also need to contact local or other data sources in order to obtain data not provided by the Mapper. Digital data is not a substitute for agency determinations.



Part 1 / Question 7 [Critical Environmental Area]	No
Part 1 / Question 12a [National Register of Historic Places]	No
Part 1 / Question 12b [Archeological Sites]	No
Part 1 / Question 13a [Wetlands or Other Regulated Waterbodies]	Yes - Digital mapping information on local and federal wetlands and waterbodies is known to be incomplete. Refer to EAF Workbook.
Part 1 / Question 15 [Threatened or Endangered Animal]	Yes
Part 1 / Question 16 [100 Year Flood Plain]	No
Part 1 / Question 20 [Remediation Site]	No