

TOWN OF CHESTER
PLANNING/ZONING BOARD
1786 KINGS HIGHWAY
CHESTER, NY 10918

AGRICULTURAL DATA STATEMENT

DATE: December 21, 2021

NOTICE OF PROPOSED SUBDIVISION xx

SITE PLAN _____

SPECIAL PERMITTED USE _____

PROJECT TITLE: Oak Woods Subdivision

NAME/ADDRESS OF APPLICANT: Meadow Hill, LLC
48 Jenner Drive
Monroe, NY 10950

PROJECT DESCRIPTION: Six (6) Lot Cluster Subdivision

PROJECT LOCATION: South side of Camp Monroe Road

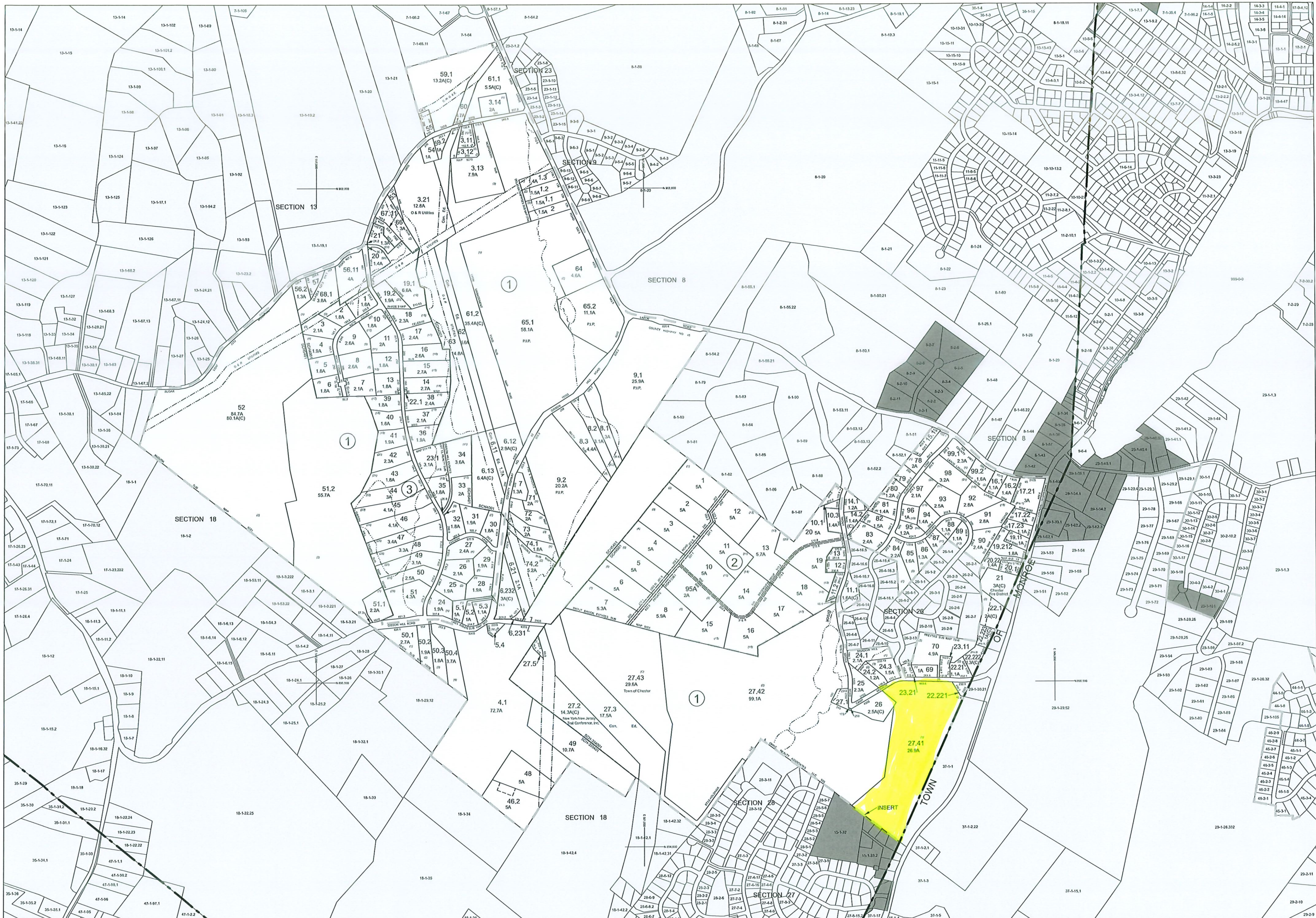
TAX MAP NO: SECTION 15 BLOCK 1 LOT 27.41


(LOCATION MAP ATTACHED)

AGRICULTURAL OPERATIONS WITHIN 500 FEET OF LANDS PROPOSED FOR
DEVELOPMENT/IMPROVEMENTS (PROPERTY OWNERS/ADDRESSES)

NONE

_____	_____
_____	_____
SEC. _____ BLOCK _____ LOT _____	SEC. _____ BLOCK _____ LOT _____
_____	_____
_____	_____
SEC. _____ BLOCK _____ LOT _____	SEC. _____ BLOCK _____ LOT _____






**ORANGE COUNTY
NEW YORK**

Prepared by
Orange County Tax Map Department
255 Main Street, Cooper, NY 10924
Phone: 845.291.2499
Fax: 845.378.2376


REVISION TABLE	
DATE	MADE BY

SPECIAL DISTRICTS	
SYMBOL	NAME

LEGEND	
SYMBOL	DESCRIPTION



COORDINATES BASED ON
NEW YORK STATE PLANE COORDINATE SYSTEM
EAST ZONE NAD 83



TOWN OF CHESTER
SECTION NO. 15N
TAX YEAR 2021

NOTICE: MAINTENANCE, ALTERATION, SALE OR DISTRIBUTION OF ANY PORTION OF THE ORANGE COUNTY TAX MAP IS PROHIBITED WITHOUT WRITTEN PERMISSION OF THE ORANGE COUNTY TAX MAP SERVICE AGENCY. NOT TO BE REPRODUCED FOR COMMERCIAL PURPOSES, FOR MAP PURPOSES ONLY. NOT TO BE USED FOR CONVEYANCE.

