

**TOWN OF CHESTER
PLANNING BOARD SUBDIVISION APPLICATION**

DATE June 22, 2016

APPLICANT Ridge Road Equities, LLC

ADDRESS 32 Leone Lane, Unit 1

Chester, NY 10918

TELEPHONE 845-294-0558 EMAIL eanda@espositoandassociates.net

OWNER OF PROPERTY (IF NOT SAME AS ABOVE)

same as above

ADDRESS _____

TELEPHONE # _____

APPLICANT same as above

ADDRESS _____

TELEPHONE _____ EMAIL _____

**PERSON WHO IS RESPONSIBLE FOR ANY FEES INCURRED
AND WHO IS TO RECEIVE STATEMENTS:**

NAME Ridge Road Equities, LLC c/o Kevin O'Reilly

BILLING ADDRESS 32 Leone Lane, Unit 1, Chester, NY 10918

E-MAIL ADDRESS koreilly@satinfoods.com

CONTACT PHONE # 845-469-1034 ext. 201

PROPERTY DESCRIPTION:

TAX MAP SECTION 17 BLOCK 1 LOT 99.21

LOCATION OF PROPERTY Northwest corner of the intersection of Kings Hwy & Ridge Road

TOTAL ACREAGE 23.2 PRESENT ZONING SR-1

NAME OF PROJECT

Ridge Road Equities Subdivision

INTENDED USE

Residential Subdivision of single family homes

NUMBER OF LOTS

18

PROJECT ENGINEER Steven T. Esposito, RLA

ADDRESS 262 Greenwich Ave., Suite B, Goshen, NY 10924

EMAIL eanda@espositoandassociates.net

TELEPHONE # 294-0558 LICENSE # 001169

PROJECT ATTORNEY Ron Cohen, Esq.

ADDRESS 40 Matthews Street, Goshen, NY 10924

EMAIL smy@frontiernet.net

TELEPHONE # 291-1900

TOWN OF CHESTER PLANNING BOARD

Ridge Road Equities Subdivision
PROJECT NAME

PRESUBMISSION
PLAN ELEMENT CHECKLIST FOR
PRELIMINARY MAJOR SUBDIVISION

The following checklist items shall be incorporated on the Subdivision Plat prior to consideration of being placed on the Planning Board Agenda.

1. ☒ Name and address of applicant.
2. ☒ Name and address of owner (if different from applicant).
3. ☒ Subdivision Location.
4. ☒ Tax Map Data (Section-Block-Lot).
5. ☒ Location map at a scale of 1" = 2,000 ft. or less on a tax map or USCGS map base only with property outlined.
6. ☒ Zoning table showing what is required in the particular zone and what applicant is proposing. A table is to be provided for each proposed lot.
7. N/A An indication of any special proposal (Cluster, Open Area Development, Planned Adult Community) together with applicable bulk table information.
8. N/A Show zoning boundary if any portion of proposed site is within or adjacent to a different zone.
9. ☒ Date of plan preparation and/or plan revisions.
10. ☒ Scale the plan is drawn to (Max 1" = 100')
11. ☒ North arrow pointing generally up.
12. ☐ Planning Board Approval Box near lower right corner of plans (2½"x4") for Stamping.
13. ☒ Plan Legend (symbols and labels)
14. ☒ Surveyor's & Engineer's Certification and Title Block
15. ☒ Surveyor's seal and signature.
16. ☒ Name of adjoining owners.

- *17. N/A Wetlands and required buffer zone with an appropriate note regarding DEC or ACOE requirements as applicable.
18. ☒ Delineation of soil unit boundary lines from Orange County Soils Survey.
19. ☒ Delineation of wooded areas and isolated trees with diameters of 12 inches or greater measured 3 feet up from base of trunk. Show clearing limits.
20. N/A Agricultural activity warning notes, if applicable.
- *21. N/A Flood plain boundaries.
- **22. Certified sewerage system and water supply design and placement by a Licensed Professional Engineer must be shown on plans.
- **23. Metes and bounds of all lots.
24. ☒ Name and width of adjacent streets; the road boundary is to be a minimum of 25 ft. from the physical center line of the street with dedication offerings as required.
25. ☒ Show existing or proposed easements (note restrictions).
- *26. Right-of-way width and Rights of Access and Utility Placement.
- *27. Road profile and typical section of type(s) of road proposed. Indicate any desired waivers (sidewalks, street trees, street lampposts, etc.)
28. ☒ Lot area (in sq. ft. for each lot less than 2 acres).
29. ☒ Number of lots including residual lot.
30. ☒ Show any existing waterways, including intermittent streams.
31. A note stating a road maintenance agreement is to be filed in the County Clerk's Office where applicable.
32. Applicable note pertaining to owner's review and concurrence with plat together with owner's signature.
33. Show any improvements, i.e, drainage systems, water lines, sewer lines, etc.
34. Stormwater Management and Erosion and Sedimentation Control plans.
35. ☒ Show all existing houses, accessory structures, wells and septic systems on and within 200 ft. of the parcel to be subdivided.
36. ☒ Show topographical data with 2 ft. contours extending 100' from property line utilizing USGS datum.

37. ☒ Indicate any reference to a previous subdivision, i.e., filed map number, date and previous lot number.

38. N/A If a private road, Town Board approval of name is required, and notes on the plan that no Town services will be provided and a street sign (per Town specs) is to be furnished and installed.

The following is to be included in the Project Narrative:

39. N/A Number of acres to be cleared or timber harvested.

40. Estimated or known cubic yards of material to be excavated and removed from the site.

41. Estimated or known cubic yards of fill required.

42. The amount of grading expected or known to be required to bring the site to readiness.

43. N/A Type and amount of site preparation which falls within the 100 ft. buffer strip of State Wetlands. Please explain in sq. ft. or cubic yards.

44. N/A Any amount of site preparation within a 100 year floodplain or any water course on the site. Please explain in sq. ft. or cubic yards.


45. ☒ Check here if sketch plan conference is requested.

* Checklist items marked with * can await results of Sketch Plan conference.

** Checklist items marked with ** can await Final Subdivision Approval request.

Mark "N/A" for non-applicable items.

The plan for the proposed subdivision has been prepared in accordance with this checklist.

By: 
Applicant's Licensed Professional

Date: 6/22/16

This list is designed to be a guide ONLY. The Town of Chester Planning Board may require additional notes or revisions prior to granting approval.

OWNER AUTHORIZATION

State of New York
County of Orange

I Ridge Road Equities LLC

Owner

residing at 32 Leone Lane, Chester, NY 10918

Owner Address

being the owner of premises Ridge Road & Kings Highway

Property Location

also known as Orange County Tax Map # 17-1-99.21

Tax Map #

hereby authorize Steven T. Esposito, RLA

Agent


whose mailing address is 262 Greenwich Ave., Suite B, Goshen, NY 10924

Agent address

to appear on my behalf before the Planning Board of the Town of Chester,
and to file any documents required with reference to my application for :

Subdivision

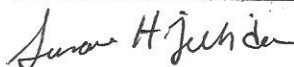
I hereby allow my agent, whose name appears above, to act on my behalf
and I further agree to abide by any requirements imposed by the Board as a
condition of their approval.


Owner Signature

Sworn to before me this 24

day of May, 2016

SUSAN H. GILLINDER
Notary Public, State of New York
Registration #01GI6313530
Qualified In Orange County
Commission Expires October 20, 2018



PLANNING BOARD DISCLAIMER STATEMENT
TO APPLICANTS

The applicant is advised that the Town of Chester Municipal Code which contains the Town's Zoning Law, is subject to amendment. Submission of an application to this Board does not grant the applicant any right to continued review under the code's current standards and requirements. It is possible that the applicant will be required to meet changed standards or new code requirements made while the application is pending.

An approval by this Board does not constitute permission, nor grant the right to connect to or use municipal services such as sewer, water or roads. It is the applicant's responsibility to apply for and obtain the Town of Chester and other agency approvals not within this Board's authority to grant.

The applicant hereby acknowledges, consents, and agrees to the above.

05-24-2016
DATED

Kevin O'Reilly
APPLICANT'S NAME (PRINTED)

Kevin O'Reilly
APPLICANT'S SIGNATURE

Notary Public
State of NY
County of Orange

I hereby depose and say that all the above statements and information, and all statements and information contained in the supporting documents and drawings attached hereto are true, that the application rules have been read and the requirements therein set forth are fully met. Further, I understand that compliance with the Town of Chester Zoning Ordinance and the Subdivision Regulations shall be the sole responsibility of the applicant and the owner or their representatives, and that compliance with the subject matter contained therein shall be deemed part of this application.

Kevin O'Reilly
Signature of Applicant

Sworn to before me this 24

day of MAY 2016

Susan H. Gillinder
Notary Public

SUSAN H. GILLINDER
Notary Public, State of New York
Registration #01613530
Qualified In Orange County
Commission Expires October 20, 2018

**DISCLOSURE ADDENDUM STATEMENT TO APPLICATION,
PETITION AND REQUEST**

Mindful of the provisions of Section 809 of the General Municipal Law of the State of New York, and of the Penal provisions thereof as well, the undersigned applicant states that no State Officer, Officer or Employee of the Town of Chester, or Orange County, has any interest, financial or otherwise, in this application or with, or in the applicant as defined in said Statute, except the following person or persons who is or are represented to have only the following type of interest, in the nature and to the extent hereinafter indicated:

X NONE

NAME, ADDRESS, RELATIONSHIP OR INTEREST
(financial or otherwise)

This disclosure addendum statement is annexed to and made a part of the petition, application and request made by the undersigned applicant to the following Board or Officer of the Town of Chester.

TOWN BOARD

X PLANNING BOARD

_____ ZONING BOARD OF APPEALS

_____ BUILDING INSPECTOR

OTHER

06-16-2016
DATED

Kevin O'Reilly
INDIVIDUAL APPLICANT

CORPORATE APPLICANT

(PRES.) (PARTNER) (VICE
PRES.) (SEC) (TREAS)